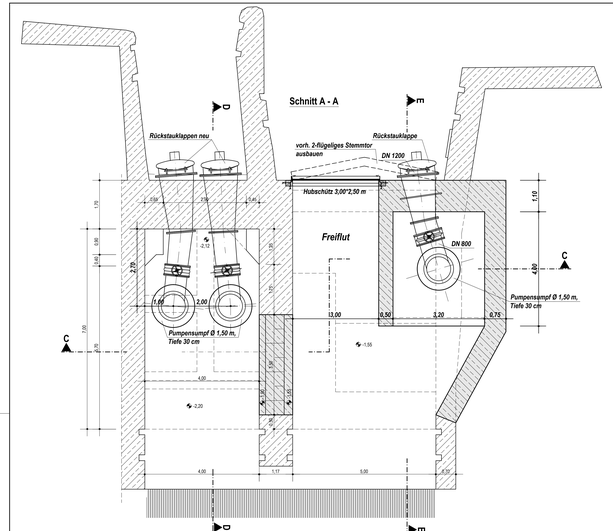

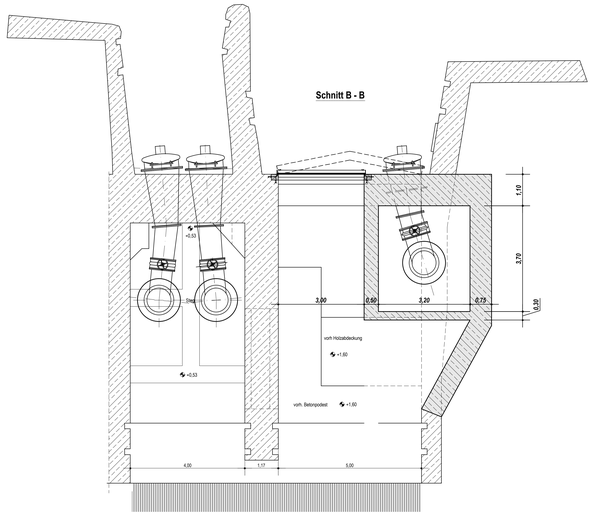

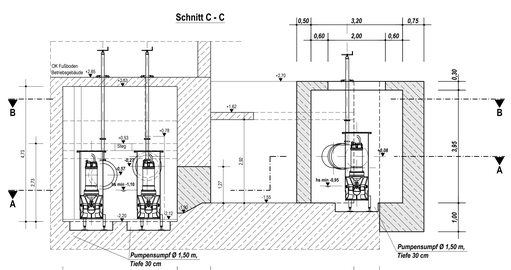

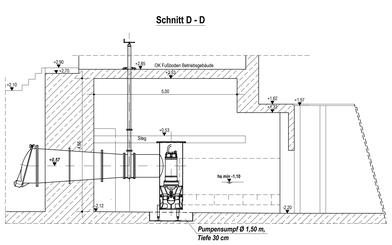

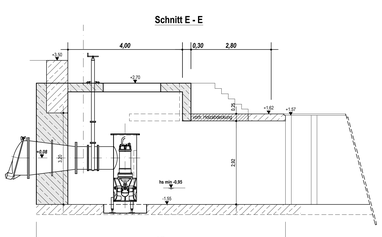

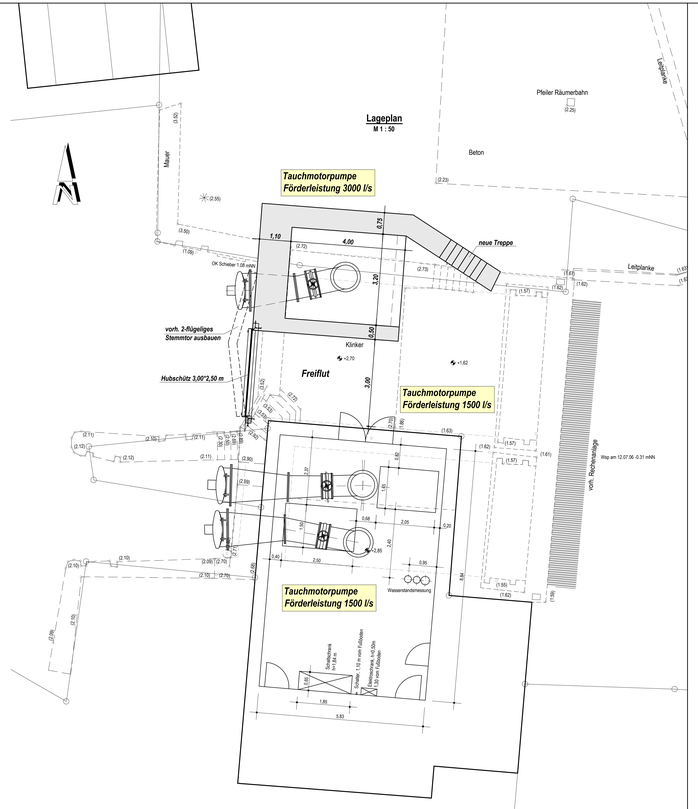

Übersichtslageplan

1 : 50.000

Deichverband der II. Meile Alten Landes
Landkreis Stade

Antrag auf Planfeststellung

Hochwasserentlastungspolder Bullenbruch

Erweiterung Schöpfwerk Bullenbruch
Lageplan Grundriß und Schnitte
Maßstab 1 : 50

Anlage: 4
Blatt: 8

KLAUS GALLA & PARTNER
beratende Ingenieure VBI
Lange Straße 67 · 21682 Stade-Hansestadt
Tel. 04141/38166 · Fax. 04141/38168
www.galla-partner.de · info@galla-partner.de

	Datum	Name
Bearbeitet:	23.10.2008	Rudorffer
Anfertigung der Zeichnung	23.10.2008	Jagemann

AUTOCAD 2 Mnch Mnr Linienbreitenumfassen von Schriftbreiten Schriftmodi 50.dwg